Low Bridge Alert

PRODUCT GUIDE

HGV, COACH AND VAN DRIVERS — IPHONE AND ANDROID

Low bridge ahead? *Hear it first.*

Spoken warnings before every bridge lower than your vehicle — in your language, with the phone locked and your satnav running. Built by a working HGV driver.

iPhone | Android | 9 voice languages | Pay once



INSIDE THIS GUIDE

Made by a driver, *for drivers*

Low Bridge Alert is a driving aid: it warns you early, only about bridges ahead, using your exact vehicle height plus a safety margin. Road signs always come first.

CONTENTS

3 Getting started
4 Monitor
5 Spoken warnings
6 Vehicle height & margin
7 Bridge map
8 Bridge detail
9 Route check
10 HGV driving bans
11 Data sources & safety

01 **HGV drivers**
Lorries, trailers and every kind of load.

02 **Coach drivers**
Double-deckers and tall coaches.

03 **Van drivers**
High-roof vans and box vans.

04 **Drivers abroad**
Weekend and holiday bans in local time.

BIG DATA, OFFLINE

16,000+ UK bridges

Bridges and structures with signed heights, plus London height restrictions from TfL — stored on your phone, so it works without signal.

OpenStreetMap
© contributors, ODbL

TfL
London restrictions

Offline
Stored on the phone

GETTING STARTED

Set your height *in seconds*

Four quick steps before your first drive.

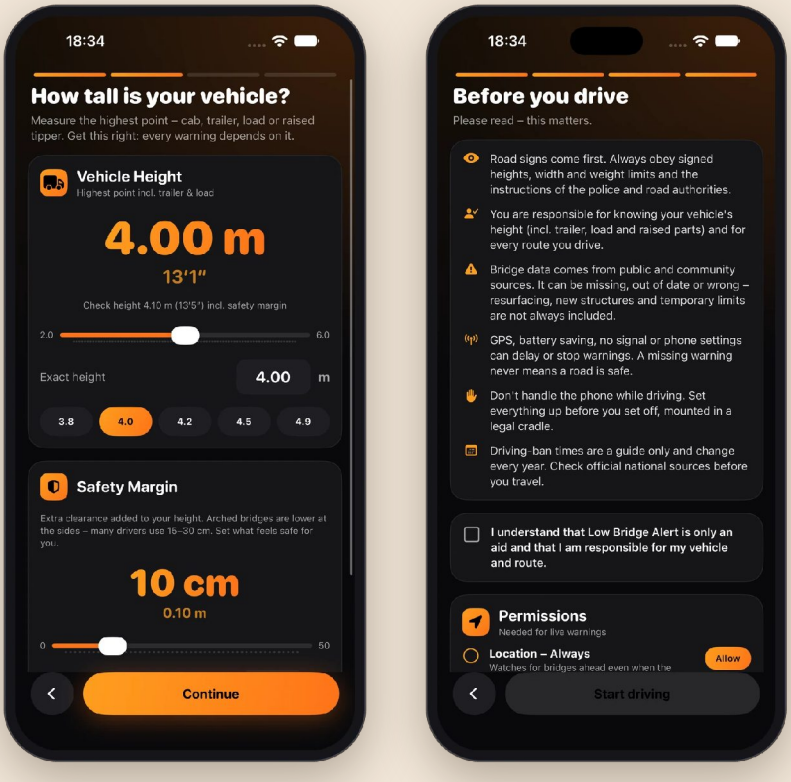

1 **Vehicle height**

Exact height in metres and feet.

2 **Safety margin**

Extra room for arched bridges.

3 **Voice language**

Choose one of 9 languages.

4 **Permissions**

Location always, so it works with the screen locked.

MONITOR

All clear — *until it isn't*

Start driving and Low Bridge Alert watches the road ahead in the background.

01

All clear

A calm screen while nothing is ahead.

02

Your vehicle

Height and check height always visible.

03

Screen locked

Keeps working with your satnav running.

04

Status

GPS, bridges loaded and last update.

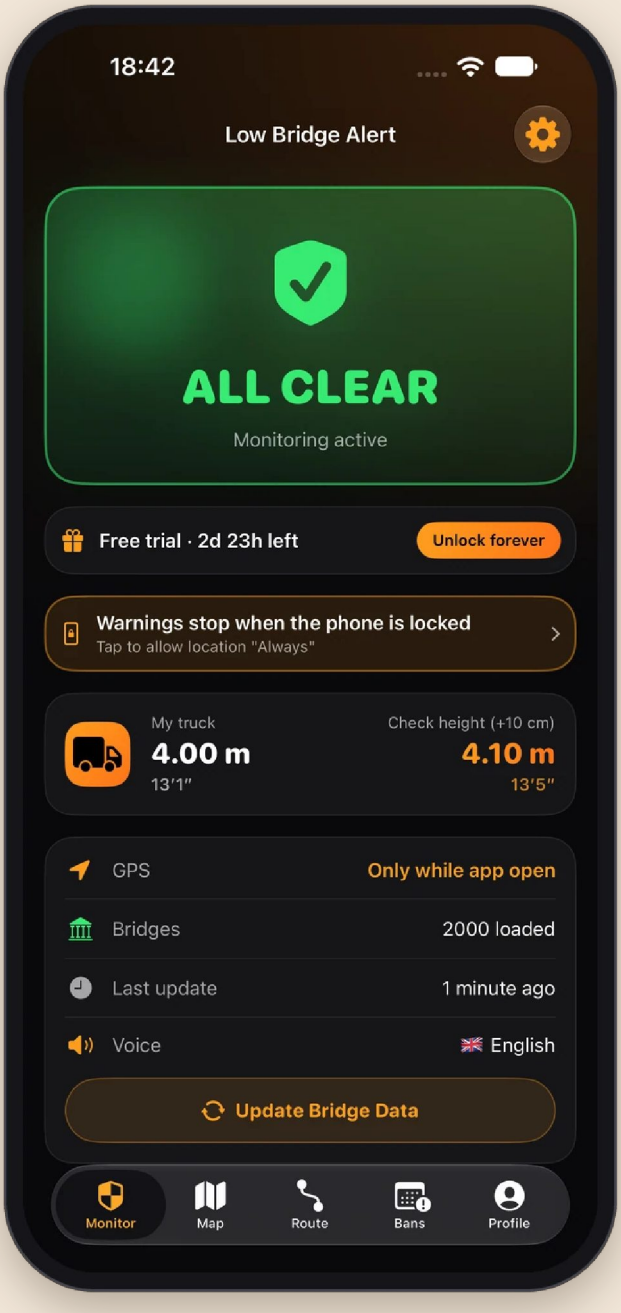

VOICE

Warnings *in your language*

Early, urgent and repeating emergency warnings — you choose the distances.

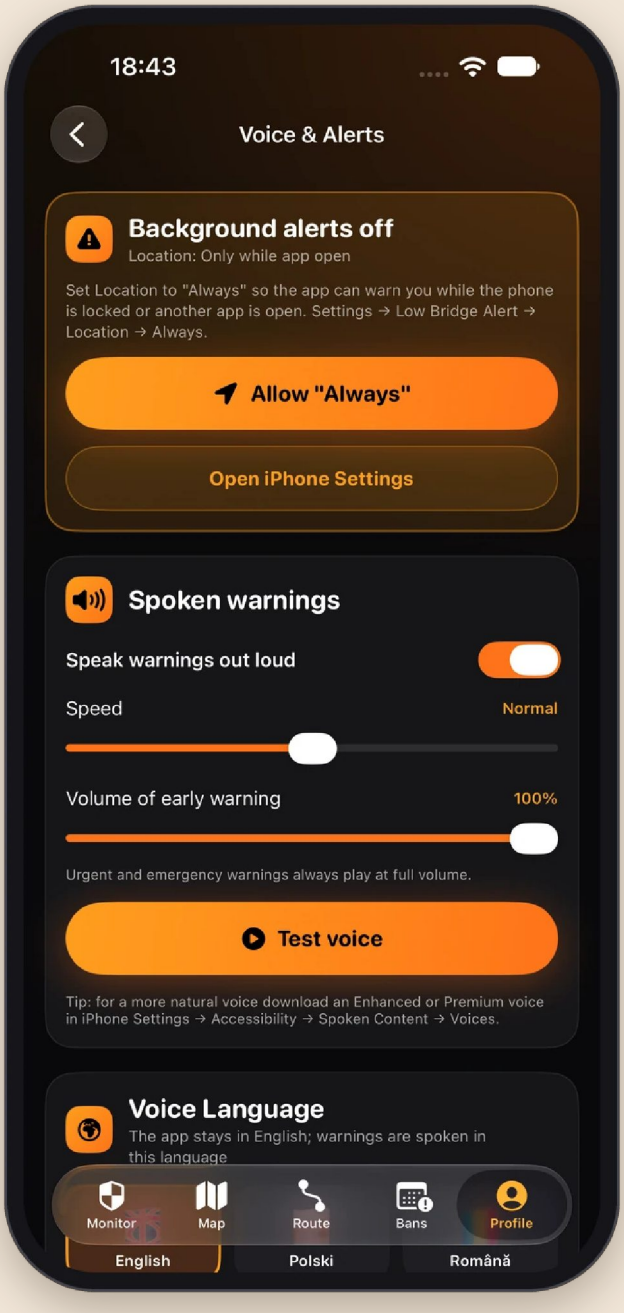

01

9 languages

English, Polski, Română, Deutsch, Français, Español, Italiano, Lietuvių, Български.

02

Three levels

Early, urgent and emergency repeat.

03

Your distances

Town, standard, motorway or your own.

04

Music lowered

Radio and navigation duck while it speaks.

YOUR VEHICLE

Every bridge *for your height*

Every warning uses your check height — vehicle height plus a safety margin.

01

Metres and feet

Enter it the way you know it.

02

Safety margin

Default 15 cm, adjustable.

03

Check height

Height plus margin used for all warnings.

04

Several vehicles

Switch when you change trucks.

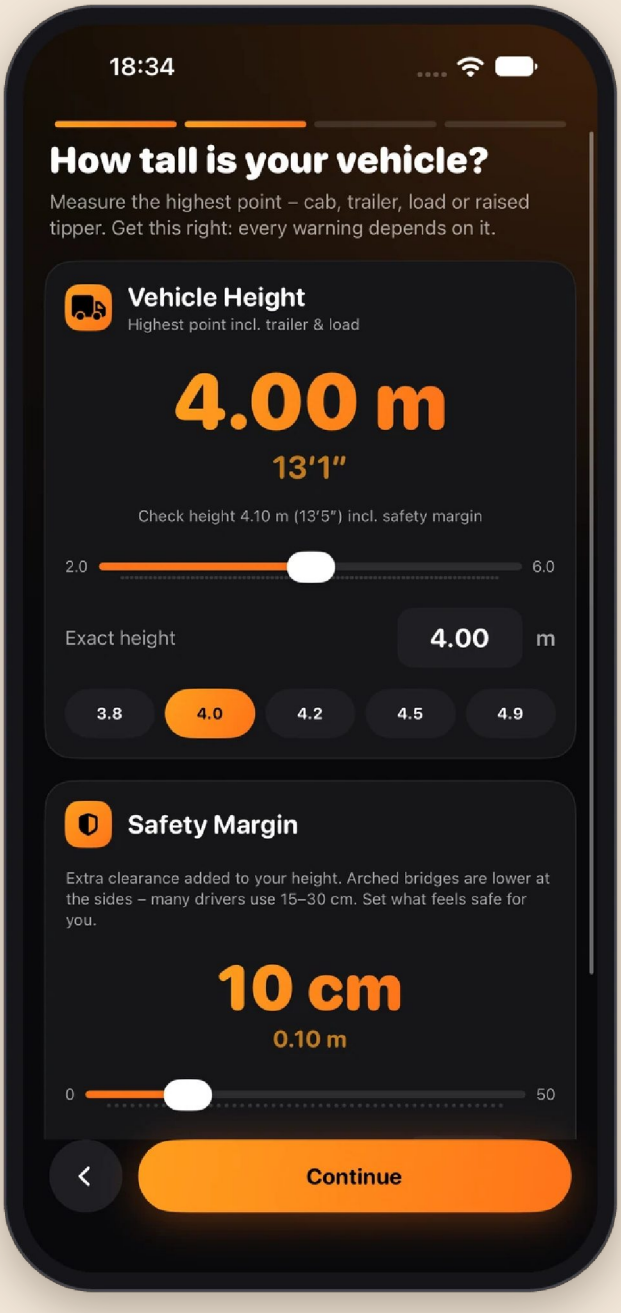

BRIDGE MAP

Every low bridge *for your height*

Bridges coloured for your vehicle: red too low, orange below your check height, green OK.

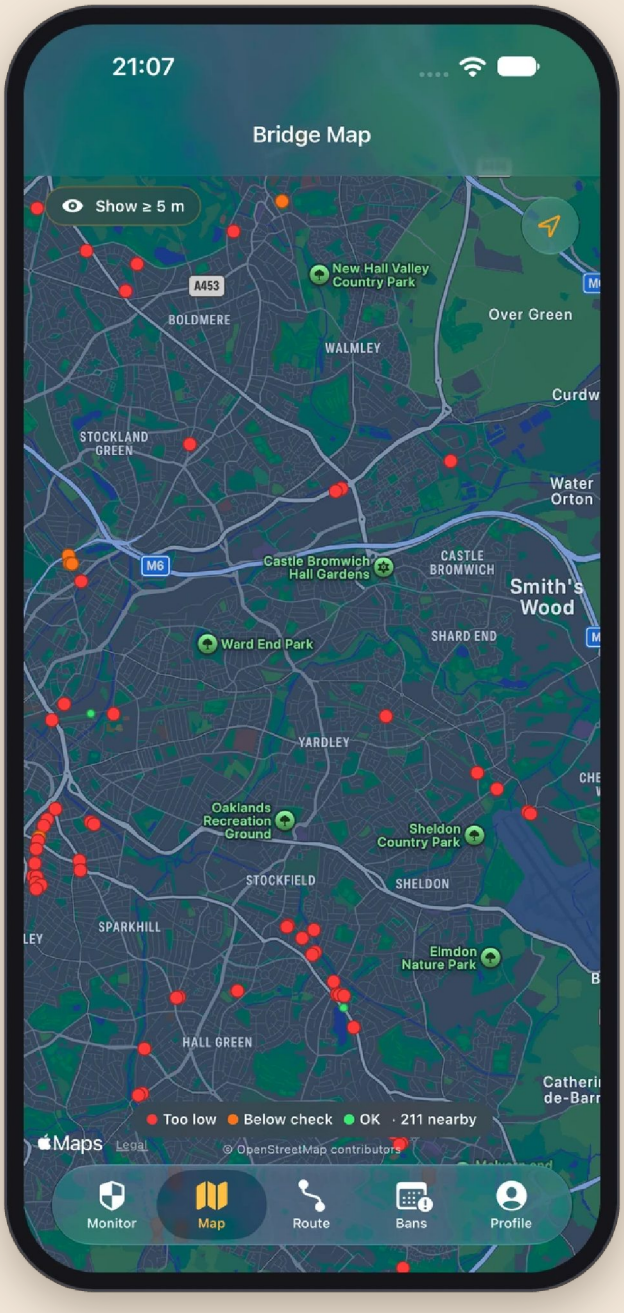

01

Colour-coded

Red, orange and green for your height.

02

Unsigned bridges

Hide or show 16'6" and higher.

03

London data

Height restrictions from TfL.

04

Offline

Bridges stored on your phone.

BRIDGE DETAIL

Know exactly *how low it is*

Tap any bridge for its clearance in metres and feet, and how much room you have.

01

Clearance

Metres and feet.

02

Your margin

Room left above your vehicle.

03

Only bridges ahead

Fewer false alarms from roads beside or over a bridge.

04

Dangerous flag

Too-low bridges clearly marked.

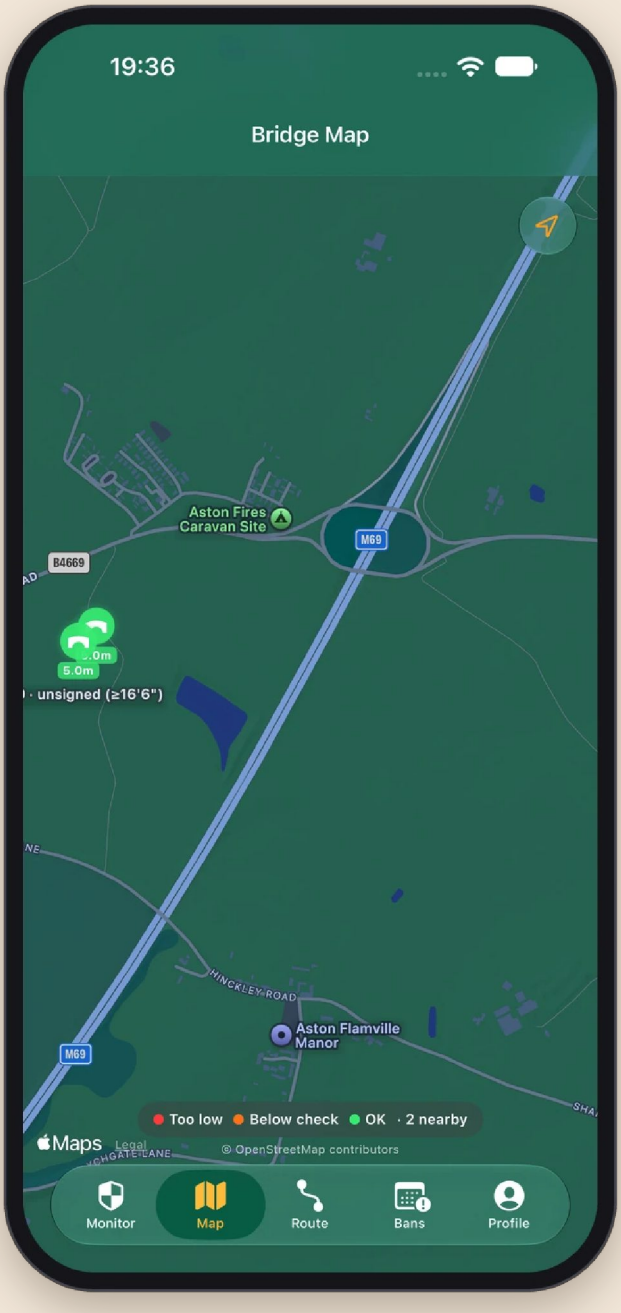

ROUTE CHECK

Check the route *before you set off*

Type a town or postcode and see every low bridge on the way.

Truck route

A route for your height (Android) and every low bridge along it.

Before you drive

Plan around problems in the cab, not on the road.

Postcode or town

Simple search.

Set up before driving

Never handle your phone while driving.



DRIVING BANS

HGV bans, *local time*

Weekend, holiday and night bans for 18 countries, shown in each country's local time.

01

18 countries

Germany, France, Austria, Italy, Switzerland, Poland and more.

02

Live status

BAN NOW, SOON or Clear.

03

Local time

Correct wherever you are.

04

Official sources

Links to check the rules — and the bans guide stays free.

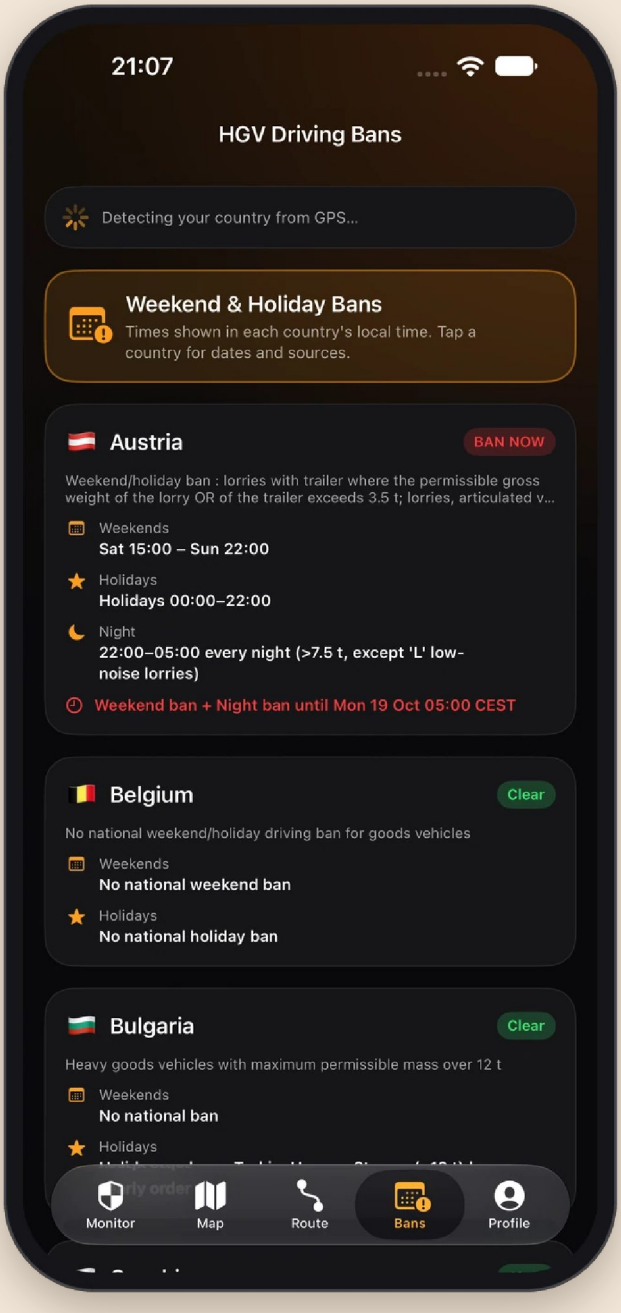

SAFETY FIRST

A driving aid, *not a replacement*

Know where the data comes from and what you stay responsible for.

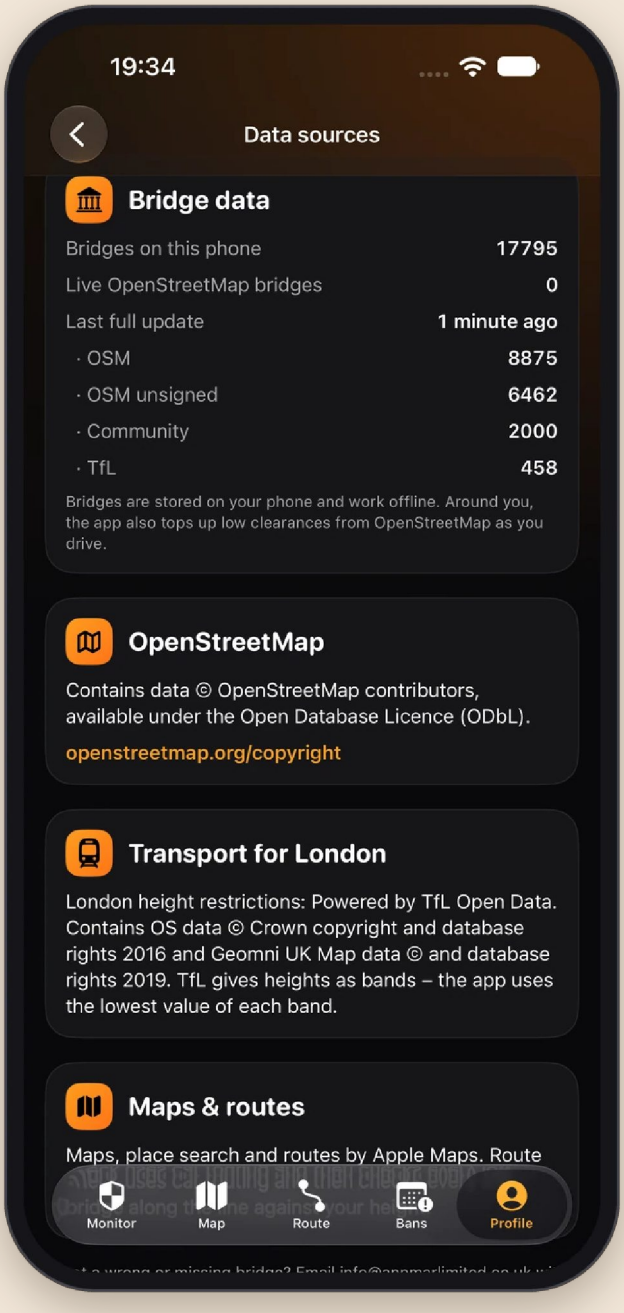

01

Signs come first

Always obey road signs.

02

Data can be missing

Public and community sources can be out of date.

03

GPS can fail

You remain responsible for your height and route.

04

No account

Only your approximate position is used to load nearby bridges.

PLANS & PRICES

3 days free. *Then pay once.*

Try every feature free for 3 days — it ends by itself, nothing is charged. Then one payment unlocks Low Bridge Alert forever.

FREE TRIAL

3 days

Live warnings, bridge map and route check.

LIFETIME UNLOCK

£9.99 once

Everything forever. The driving-bans guide is always free.

EVERYTHING INCLUDED

- Spoken warnings in 9 languages
- Only bridges ahead
- 16,000+ UK bridges offline
- Route check
- Works with the screen locked
- Vehicle height and safety margin
- London TfL restrictions
- HGV bans for 18 countries

SCAN TO GET THE APP

annmarstudio.co.uk/lowbridgealert

Scan to visit Low Bridge Alert for iPhone and Android.

Download on the App Store

Get it on Google Play

Price in GBP including VAT. Low Bridge Alert is a driving aid; road signs always come first and you remain responsible for your vehicle height and route. Contains data © OpenStreetMap contributors (ODbL). Powered by TfL Open Data.